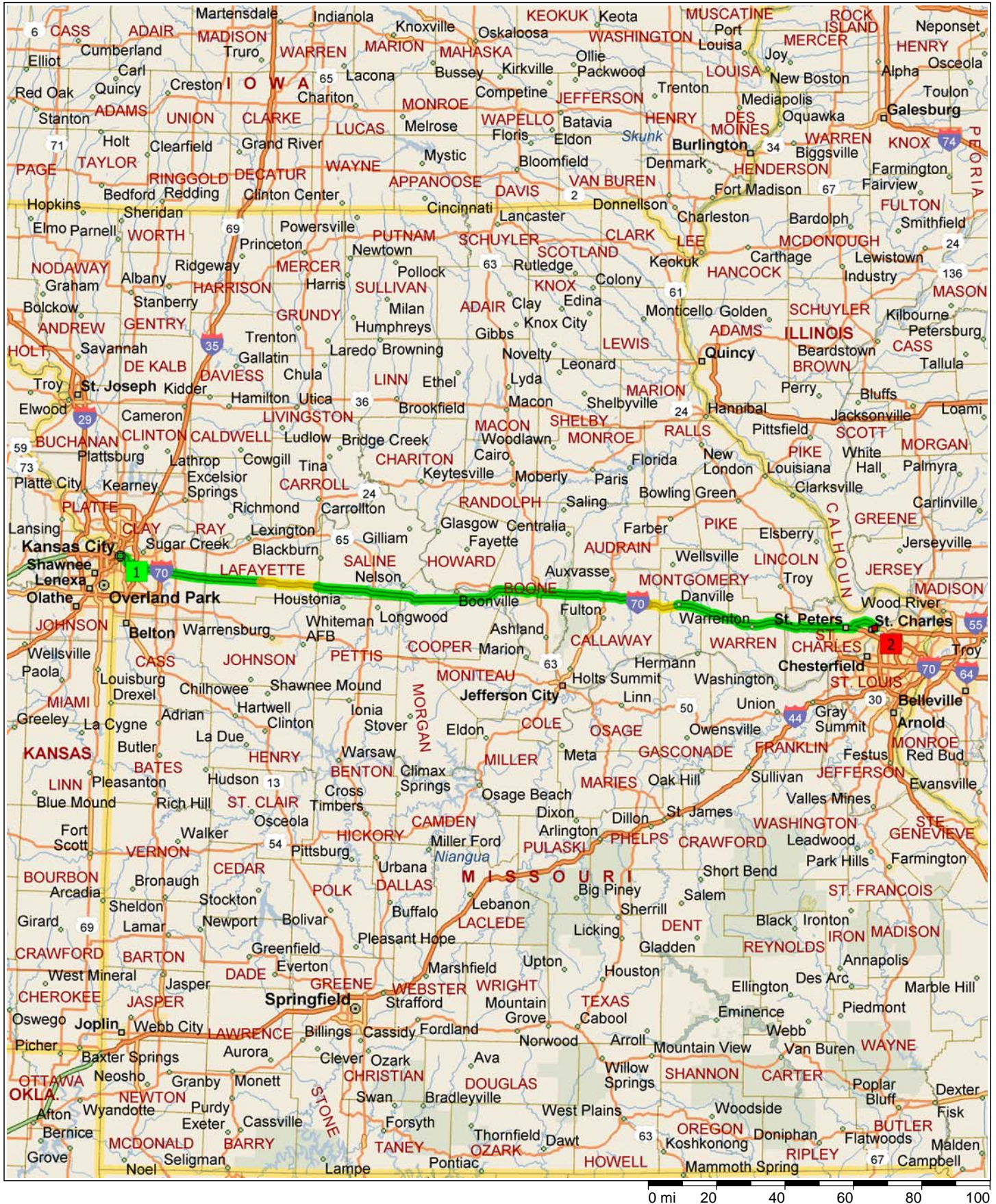


Kansas City to N Main St, St Charles, MO 63301

229.7 miles; 3 hours, 36 minutes



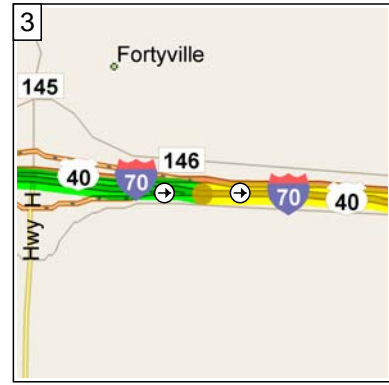
9:00 AM	0.0 mi	1 Depart Kansas City on E 10th St (East) for 0.2 mi
9:00 AM	0.2 mi	Take Ramp (RIGHT) onto I-70 [US-40] for 221.0 mi towards US-40 / US-71 Resurfacing between Emma and Mayview (April 18, 2003 - October 29, 2004)
12:26 PM	221.2 mi	Take Ramp (RIGHT) onto SR-370 for 7.7 mi towards MO-370
12:34 PM	228.9 mi	Take Ramp (RIGHT) onto SR-94 [N 3rd St] for 0.6 mi towards MO-94 / North 3rd St
12:35 PM	229.5 mi	Turn LEFT (East) onto SR-94 [Tecumseh St] for 153 yds
12:35 PM	229.6 mi	Turn RIGHT (South) onto SR-94 [N 2nd St], then immediately turn LEFT (East) onto Bainbridge Rd [Bainbridge St] for 0.1 mi
12:36 PM	229.7 mi	2 Arrive N Main St, St Charles, MO 63301



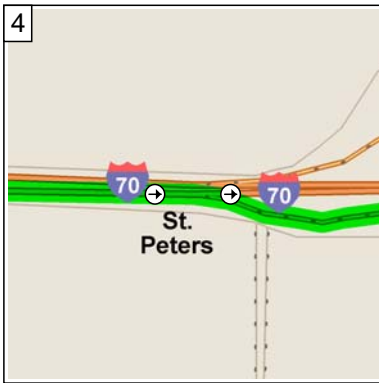
9:00 AM 0.0 mi
Depart Kansas City on E 10th St (East) for 0.2 mi



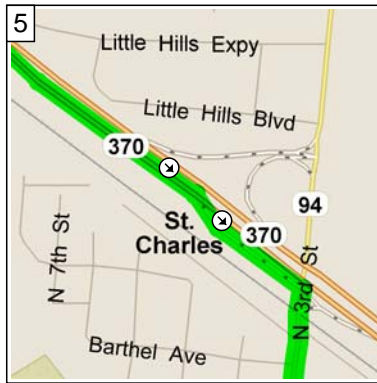
9:00 AM 0.2 mi
Take Ramp (RIGHT) onto I-70 [US-40] for 221.0 mi towards US-40 / US-71



Resurfacing between Emma and Mayview (April 18, 2003 - October 29, 2004)



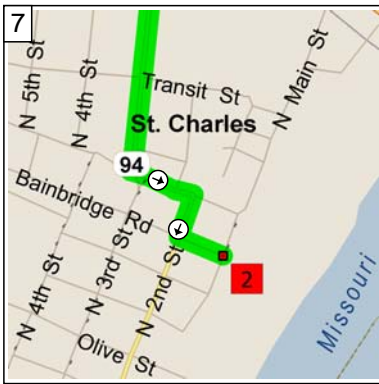
12:26 PM 221.2 mi
Take Ramp (RIGHT) onto SR-370 for 7.7 mi towards MO-370



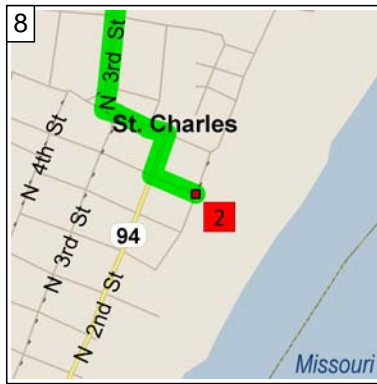
12:34 PM 228.9 mi
Take Ramp (RIGHT) onto SR-94 [N 3rd St] for 0.6 mi towards MO-94 / North 3rd St



12:35 PM 229.5 mi
Turn LEFT (East) onto SR-94 [Tecumseh St] for 153 yds



12:35 PM 229.6 mi
Turn RIGHT (South) onto SR-94 [N 2nd St], then immediately turn LEFT (East) onto Bainbridge Rd [Bainbridge St] for 0.1 mi



12:36 PM 229.7 mi
Arrive N Main St, St Charles, MO 63301